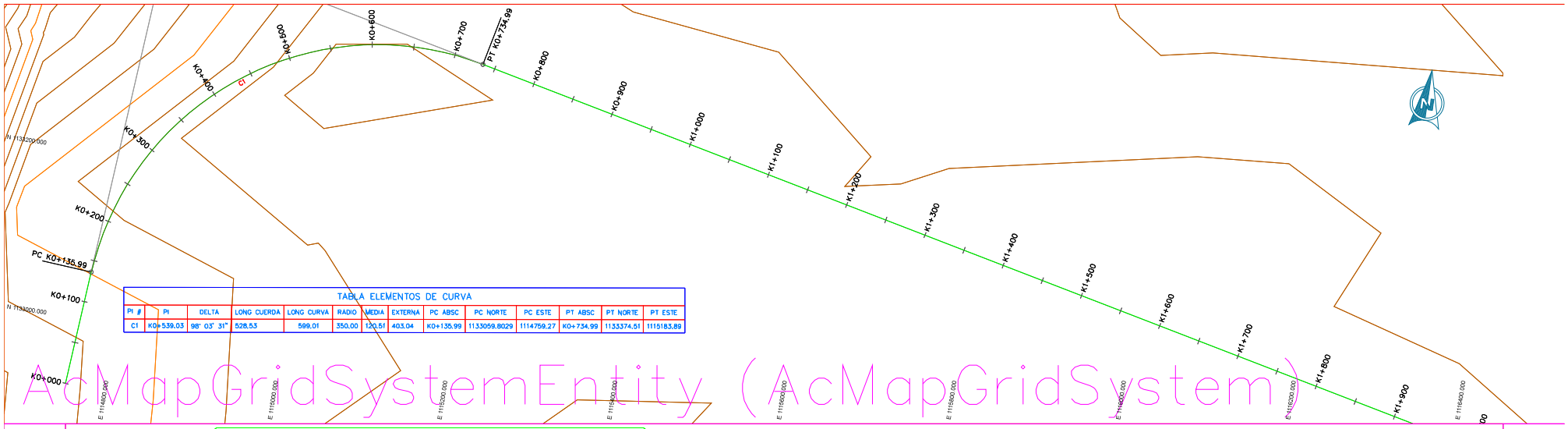
K0+000
K0+100
K0+200
K0+300
K0+400
K0+500
K0+600
K0+700
PT K0+734.99
K0+800
K0+900
K1+000
K1+100
K1+200
K1+300
K1+400
K1+500
K1+600
K1+700
K1+800
K1+900
PC K0+135.99
C1
N 1133200.000
N 1133000.000
E 1116400.000
E 1116500.000
E 1116600.000
E 1116700.000
E 1116800.000
E 1116900.000
E 1117000.000
E 1117100.000
E 1117200.000
E 1117300.000
E 1117400.000
E 1117500.000
E 1117600.000
E 1117700.000
E 1117800.000
E 1117900.000
E 1118000.000
E 1118100.000
E 1118200.000
E 1118300.000
E

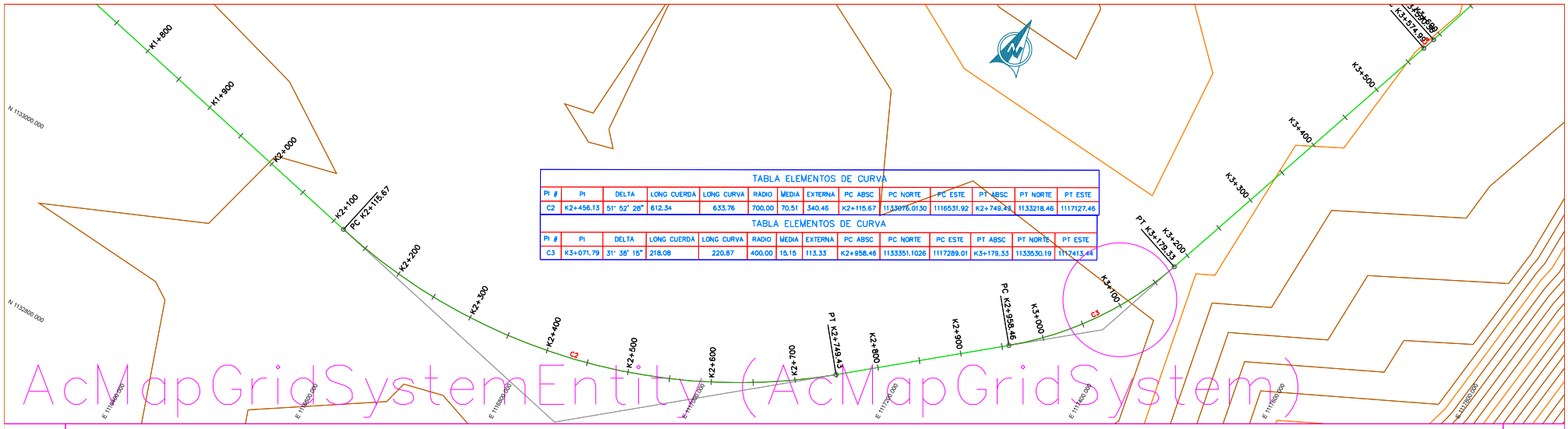
K1+800
K1+900
K2+000
K2+100
PC K2+115.67
K2+200
K2+300
K2+400
C2
K2+500
K2+600
K2+700
PT K2+749.43
K2+800
K2+900
PC K2+958.46
K3+000
K3+100
C3
PT K3+179.33
K3+200
K3+300
K3+400
K3+500
K3+574.90
N 1133000.000
N 1132800.000
E 1116800.000
E 1116850.000
E 1116900.000
E 1116950.000
E 1117000.000
E 1117050.000
E 1117100.000
E 1117150.000
E 1117200.000
E 1117250.000
E 1117300.000
E 1117350.000
E 1117400.000
E 1117450.000
E 1117500.000
E 1117550.000
E 1117600.000
E 1117650.000
E 1117700.000
E 1117750.000
E

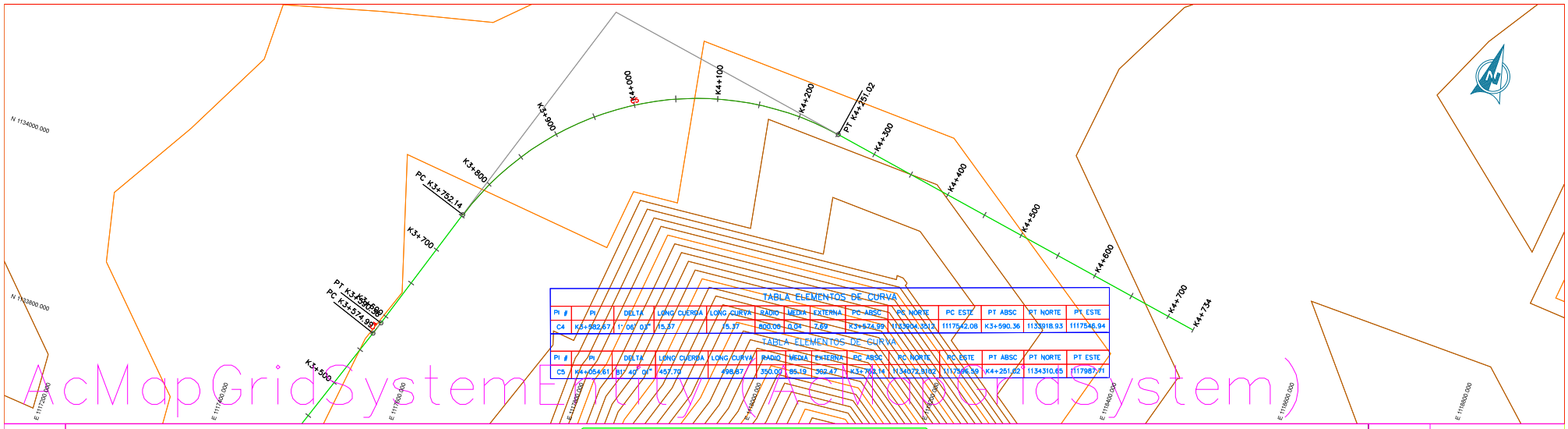


TABLA ELEMENTOS DE CURVA

| PI # | PI | DELTA | LONG CUERDA | LONG CURVA | RADIO | MEDIA | EXTERNA | PC ABSC | PC NORTE | PC ESTE | PT ABSC | PT NORTE | PT ESTE |
|---|---|---|---|---|---|---|---|---|---|---|---|---|---|
| C4 | K3+582.67 | 1° 05' 03" | 15.37 | 15.37 | 800.00 | 0.04 | 7.69 | K3+574.99 | 1133904.2513 | 1117542.08 | K3+590.36 | 1133918.93 | 1117546.94 |

TABLA ELEMENTOS DE CURVA

| PI # | PI | DELTA | LONG CUERDA | LONG CURVA | RADIO | MEDIA | EXTERNA | PC ABSC | PC NORTE | PC ESTE | PT ABSC | PT NORTE | PT ESTE |
|---|---|---|---|---|---|---|---|---|---|---|---|---|---|
| C5 | K4+054.61 | 81° 40' 01" | 457.79 | 498.67 | 350.00 | 85.19 | 362.47 | K3+702.14 | 1134072.9102 | 1117986.39 | K4+251.02 | 1134310.65 | 1117987.71 |

AcMapGridSystemEntity(AcMapGridSystem)

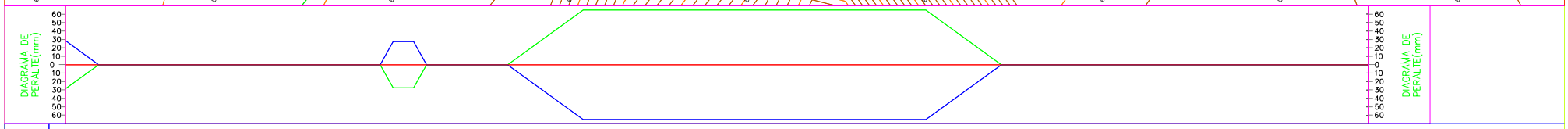


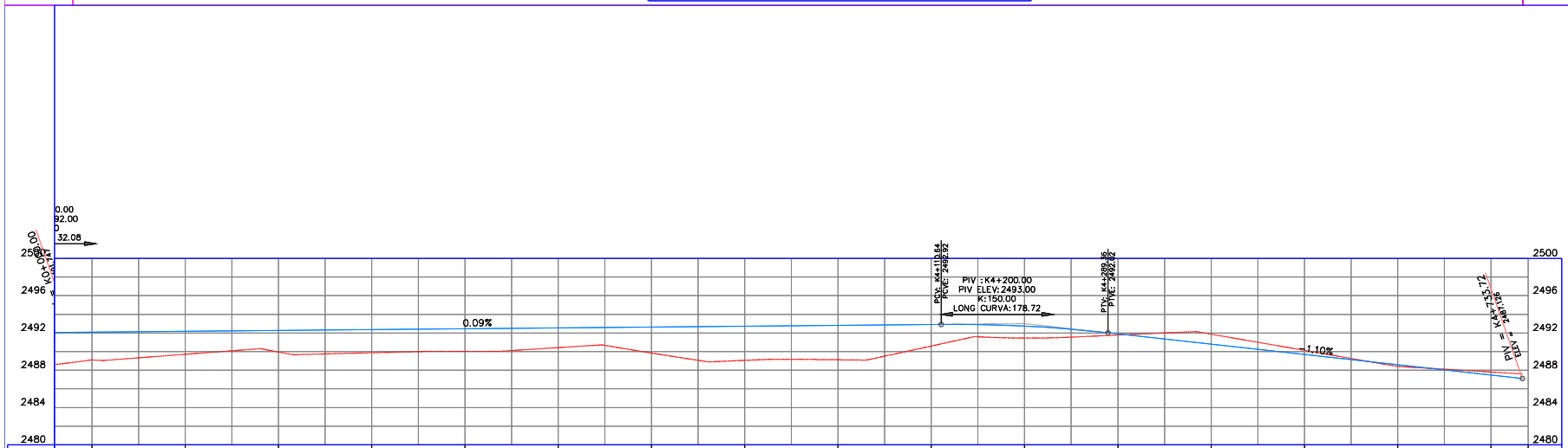


| | | | | | | | | | | | | | | | | | | |
|---|---|---|---|---|---|---|---|---|---|---|---|---|---|---|---|---|---|---|
| COTA TERRENO | 2489.10 | 2489.71 | 2489.95 | 2489.88 | 2490.03 | 2490.43 | 2489.85 | 2489.06 | 2489.13 | 2490.60 | 2491.45 | 2491.77 | 2491.87 | 2490.13 | 2488.41 | 2487.81 | | |
| COTA DISEÑO | 2492.09 | 2492.18 | 2492.27 | 2492.36 | 2492.45 | 2492.55 | 2492.64 | 2492.73 | 2492.82 | 2492.91 | 2492.73 | 2491.90 | 2490.80 | 2489.70 | 2488.60 | 2487.50 | | |
| ABSCISA | K3+200 | K3+300 | K3+400 | K3+500 | K3+600 | K3+700 | K3+800 | K3+900 | K4+000 | K4+100 | K4+200 | K4+300 | K4+400 | K4+500 | K4+600 | K4+700 | K4+740 | |

Windows OLE Object

# ANÁLISIS DE TRES ALTERNATIVAS PARA OPERAR EL SISTEMA FÉRREO FUERA DE LA POBLACIÓN DE DUITAMA PROYECTO TREN DE CARGA – BOGOTÁ (LA CARO) – BELENCITO (BOYACÁ)

LOCALIZACION

Estudiantes
JAVIER AGUDELO HERNANDEZ
MARIA XIMENA GARCIA NARVAEZ
Director de tesis
Fernando Rey
Jurado

| REV | FECHA | MODIFICACIÓN | Vo. Bo. Director | Vo. Bo. Director de Tesis | Vo. Bo. Jurado |
|---|---|---|---|---|---|
| | | | | | |

| INFORMACIÓN ARCHIVO MAGNÉTICO | |
|---|---|
| Ruta archivo: | F:\ALTERNATIVA2.DWG |
| Archivo: | ALTERNATIVA2.DWG |
| Dibujó: | B.M.W |
| Versión CAD: | 2010 |
| Escala impresión: | 1:2000 |

| | |
|---|---|
| Plano No.: | PLPER-ALT2-3 |
| ESCALA: | INDICADAS |
| FECHA: | 20-02-15 |
| REVISION | 0 |
| HOJA N°: | 1 DE 1 |